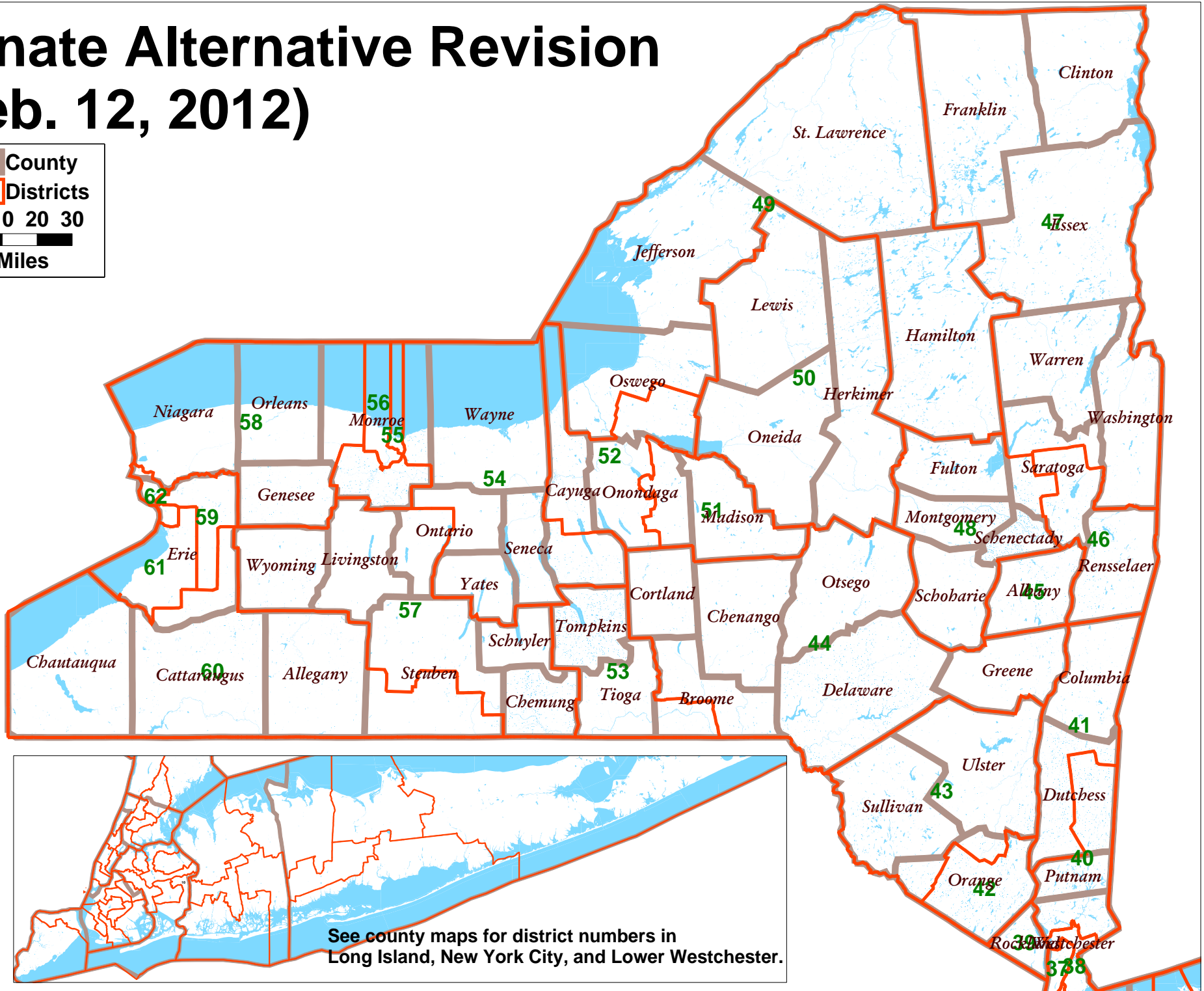
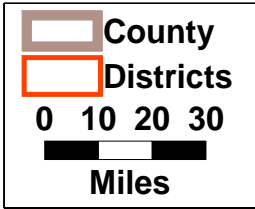


Senate Alternative Revision (Feb. 12, 2012)



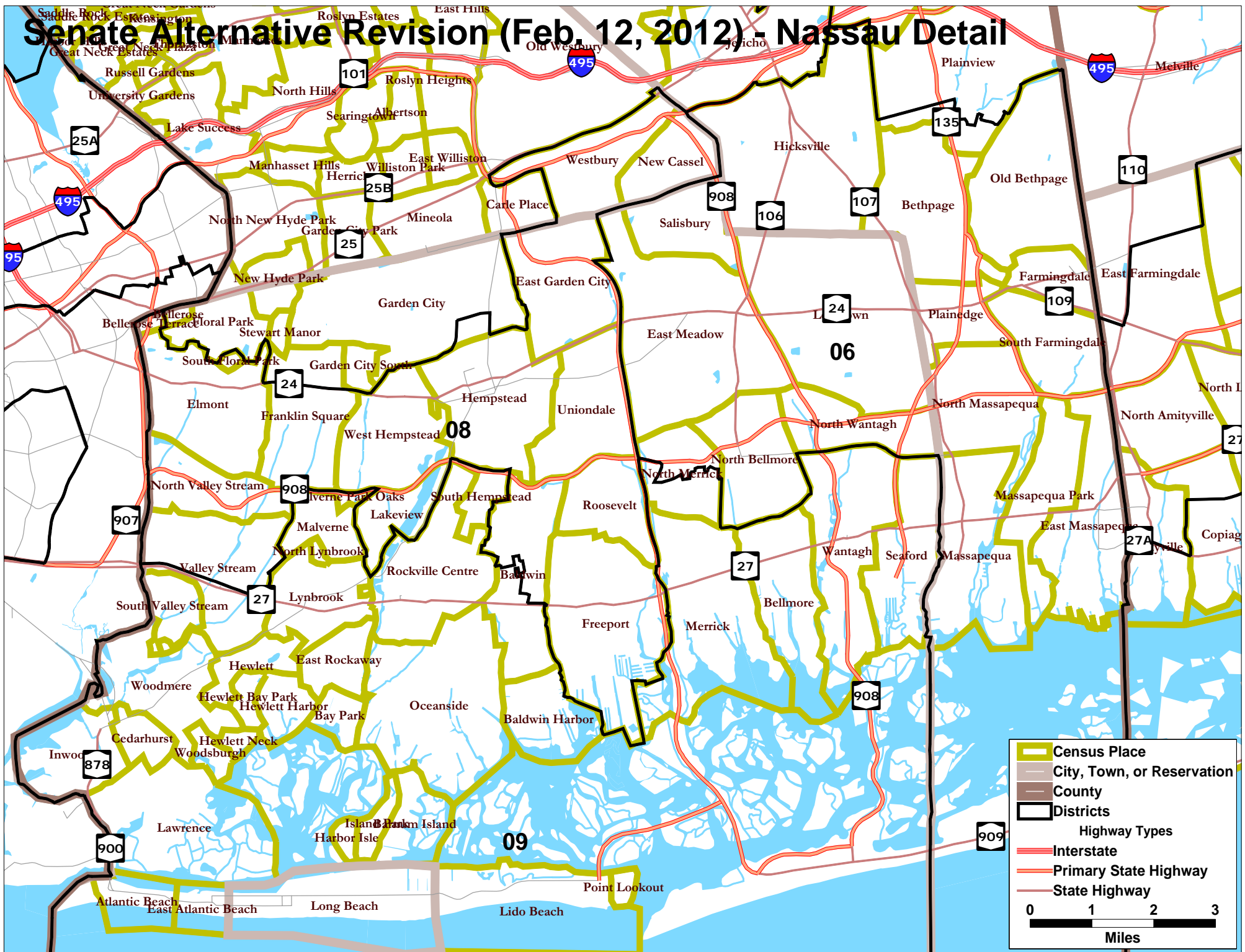
Senate Alternative Revision (Feb. 12, 2012) - Nassau



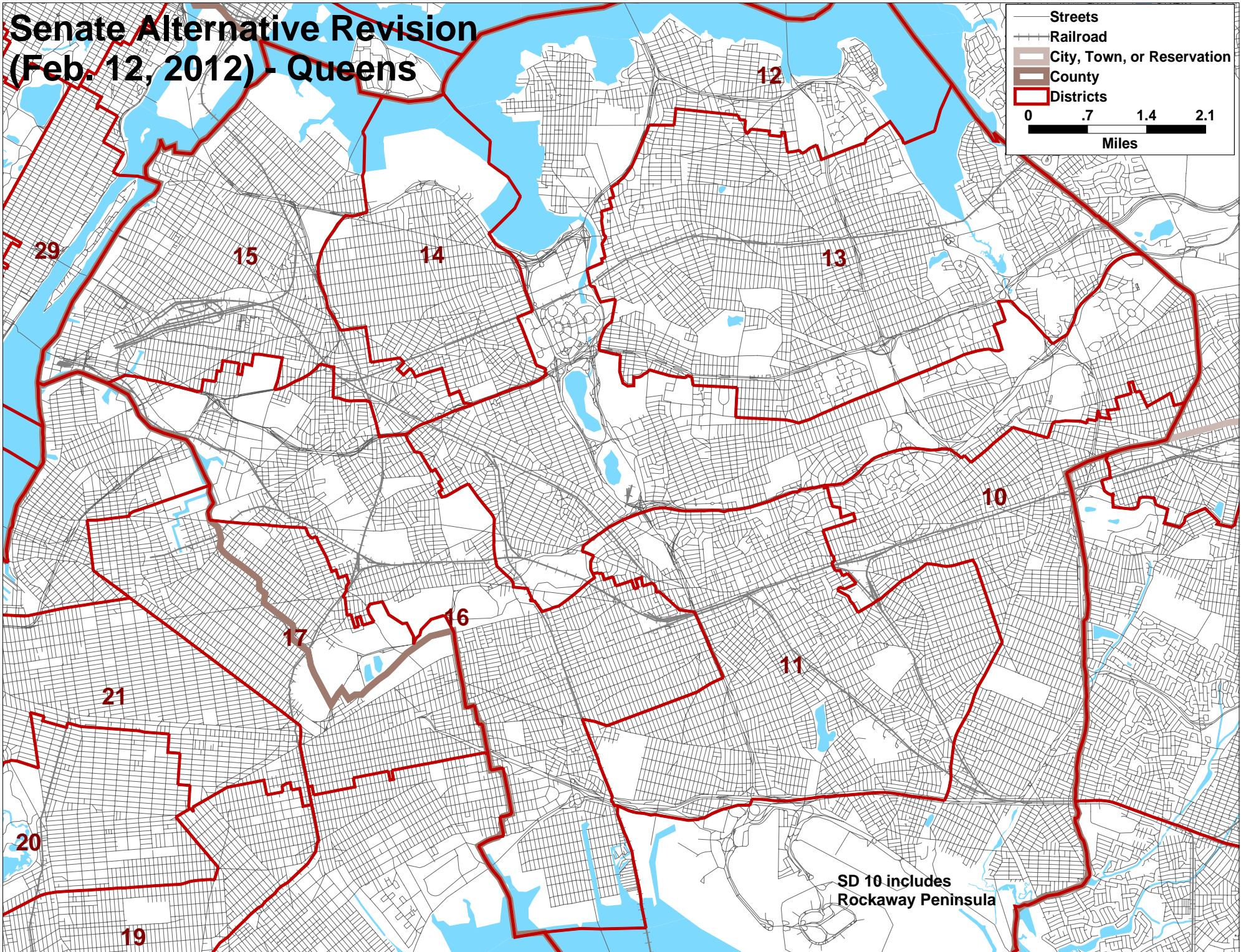
	Railroad
	Census Place
	City, Town, or Reservation
	County
	Districts

0 1 2 3
Miles

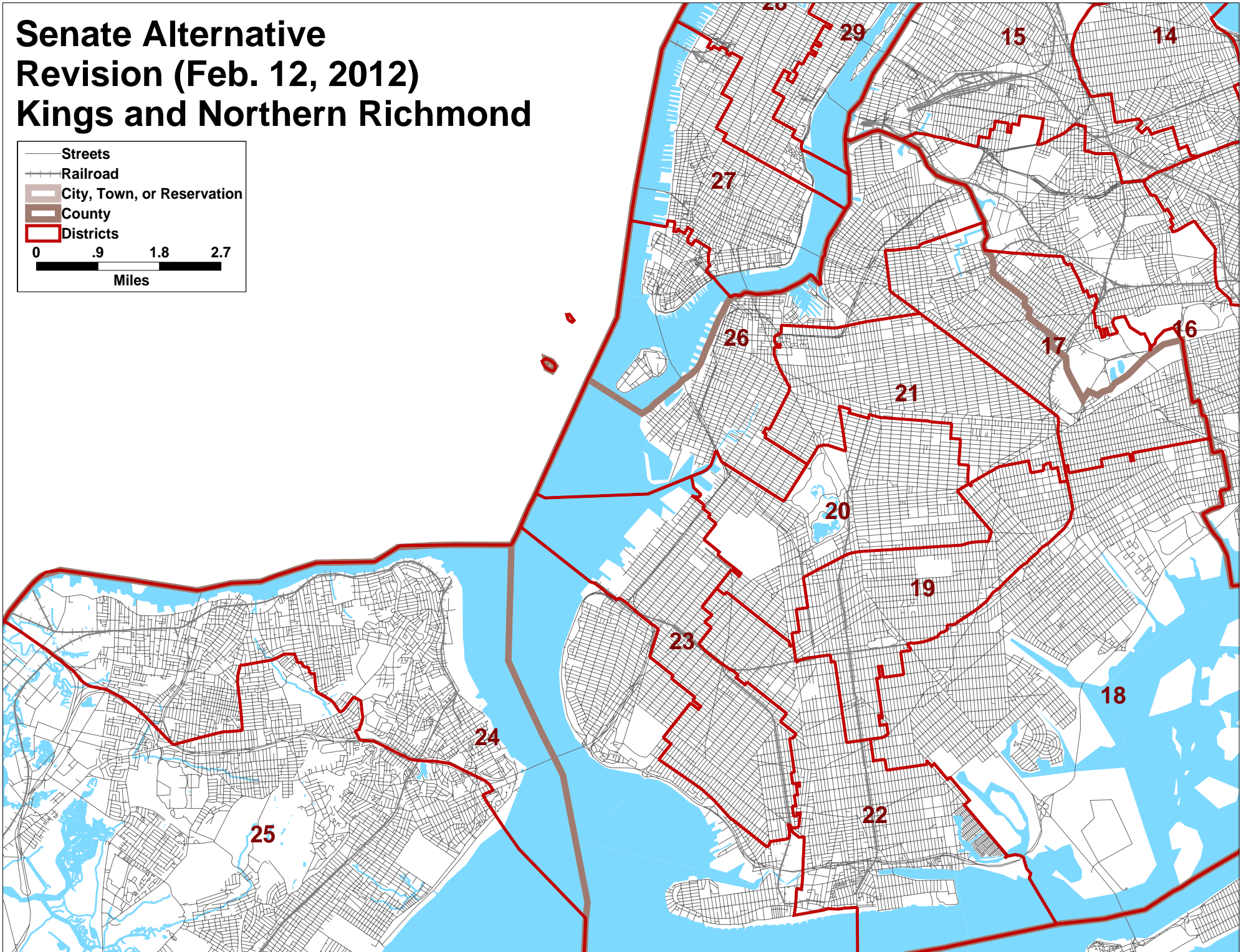
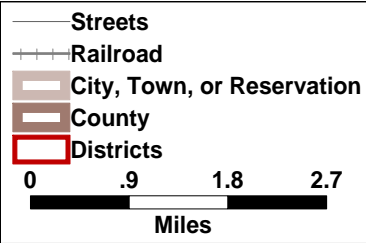
Senate Alternative Revision (Feb. 12, 2012) - Nassau Detail



Senate Alternative Revision (Feb. 12, 2012) - Queens



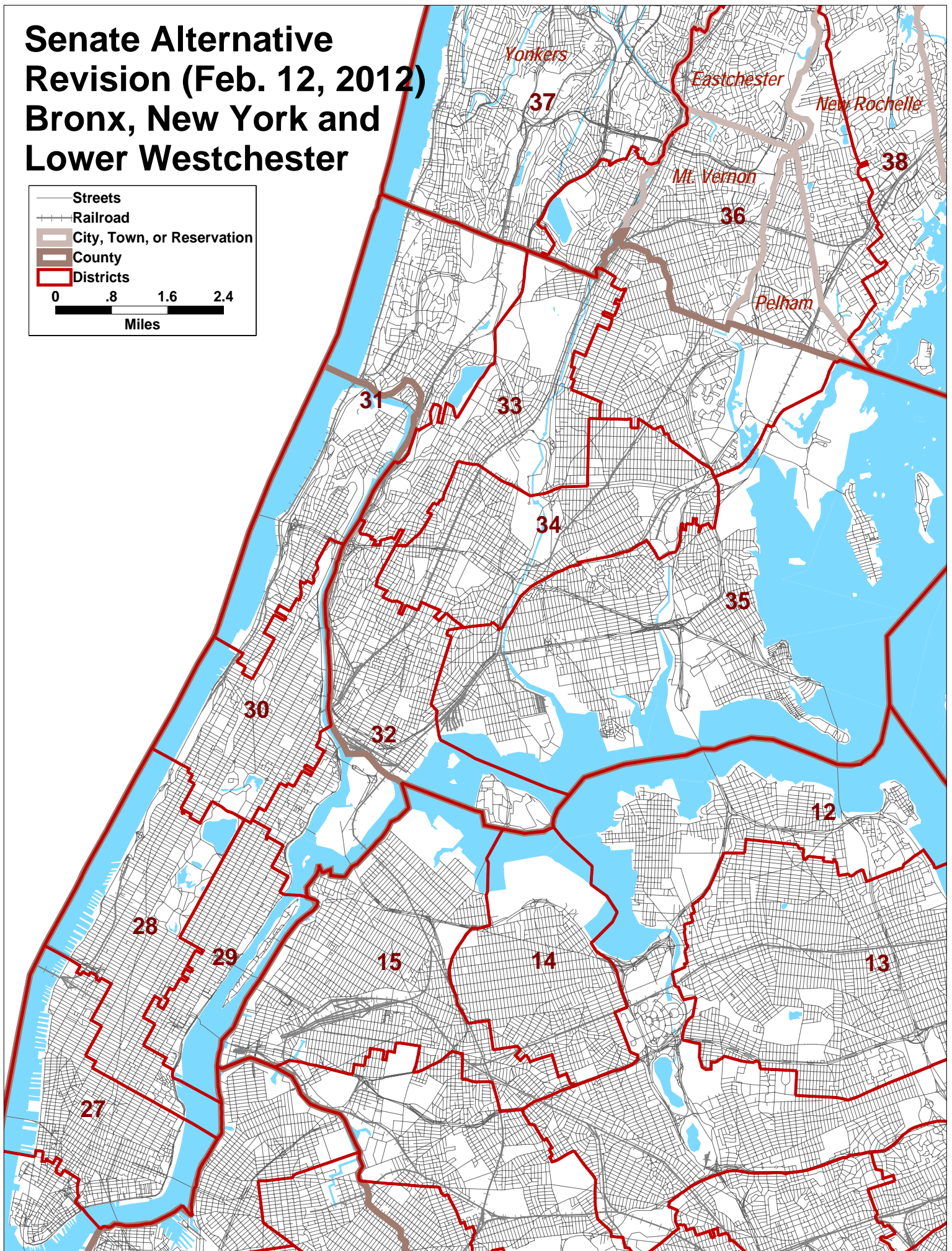
Senate Alternative Revision (Feb. 12, 2012) Kings and Northern Richmond

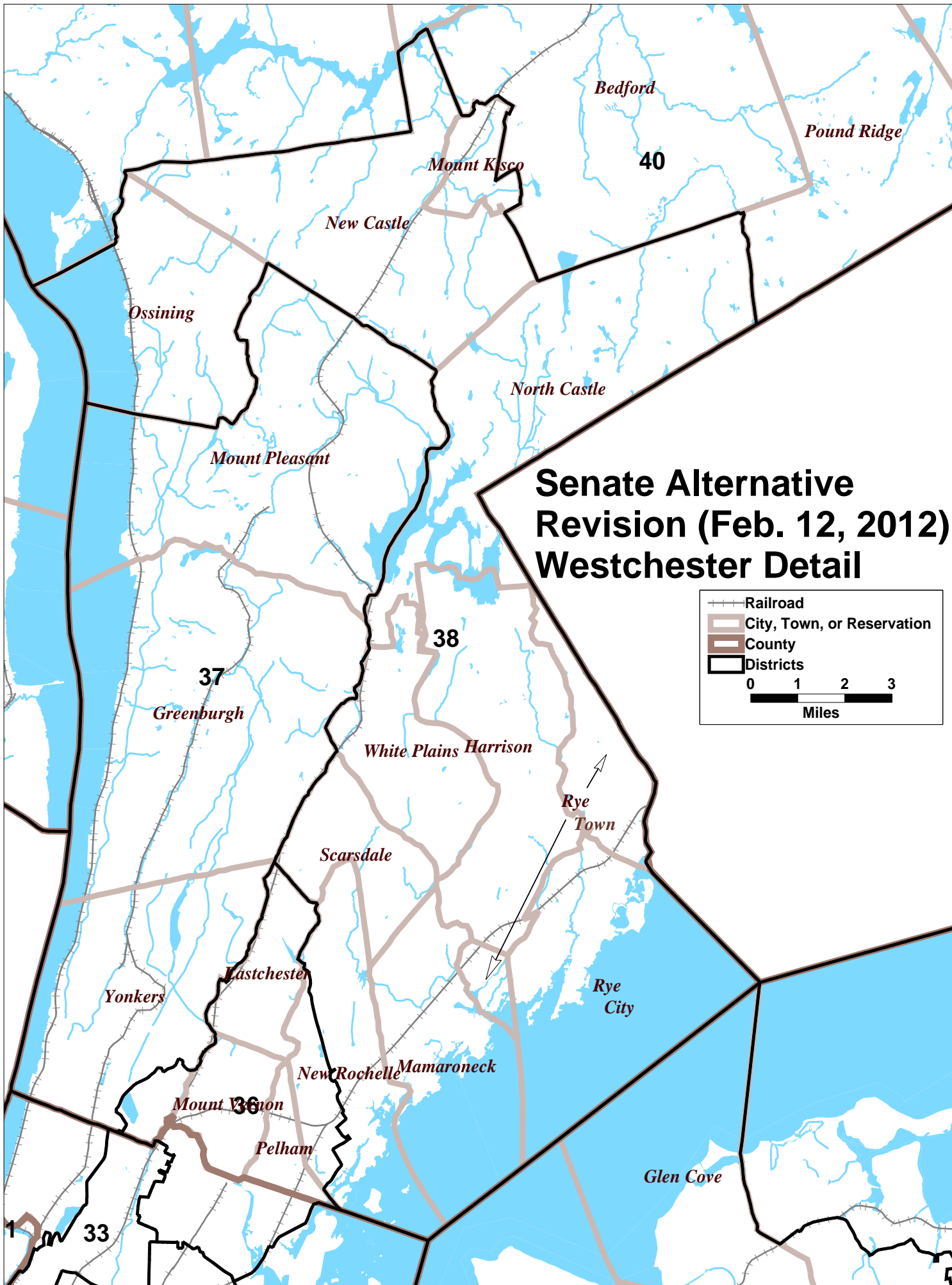


Senate Alternative Revision (Feb. 12, 2012) Bronx, New York and Lower Westchester

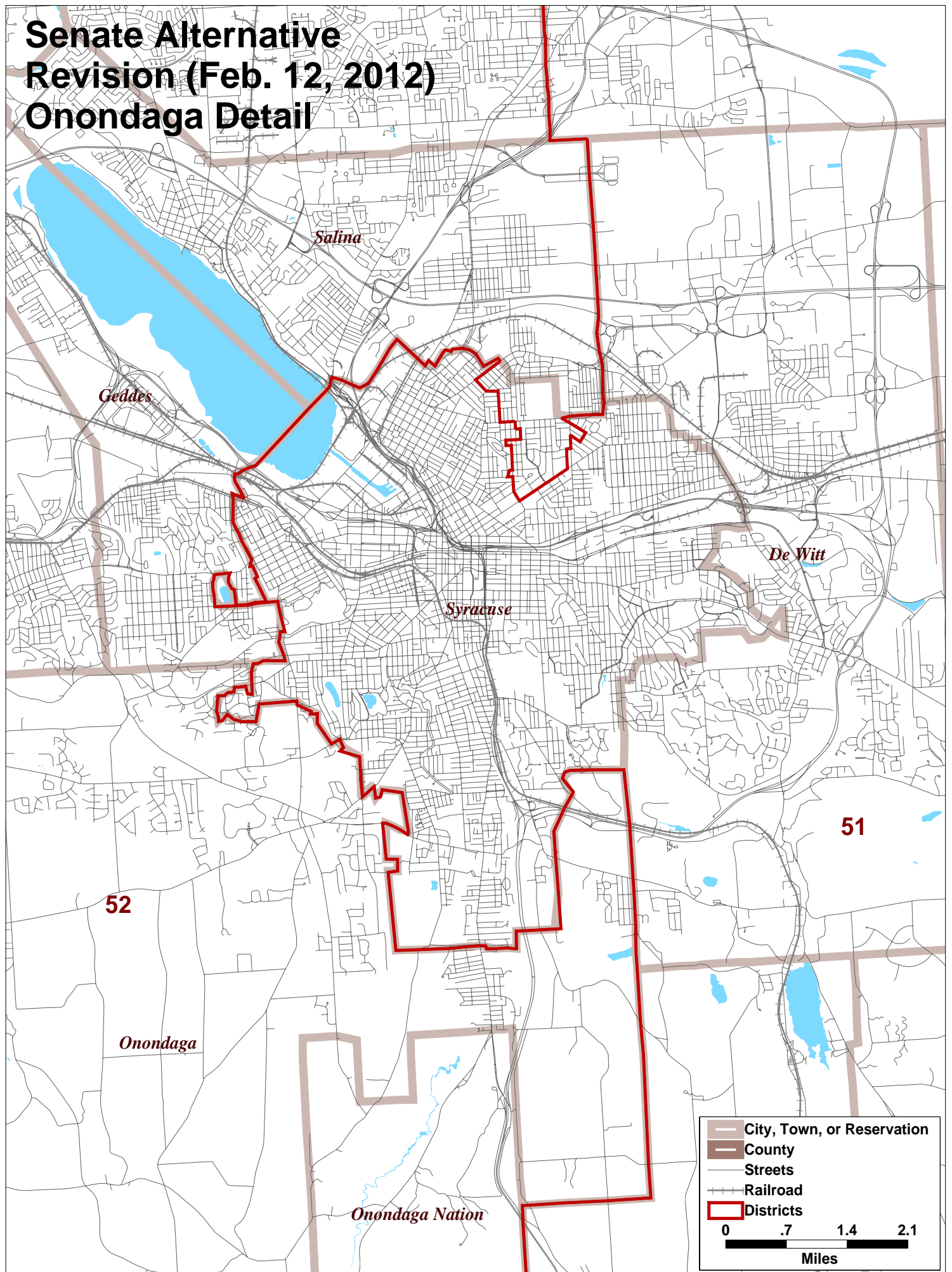
— Streets
+— Railroad
City, Town, or Reservation
County
Districts

0 .8 1.6 2.4
Miles





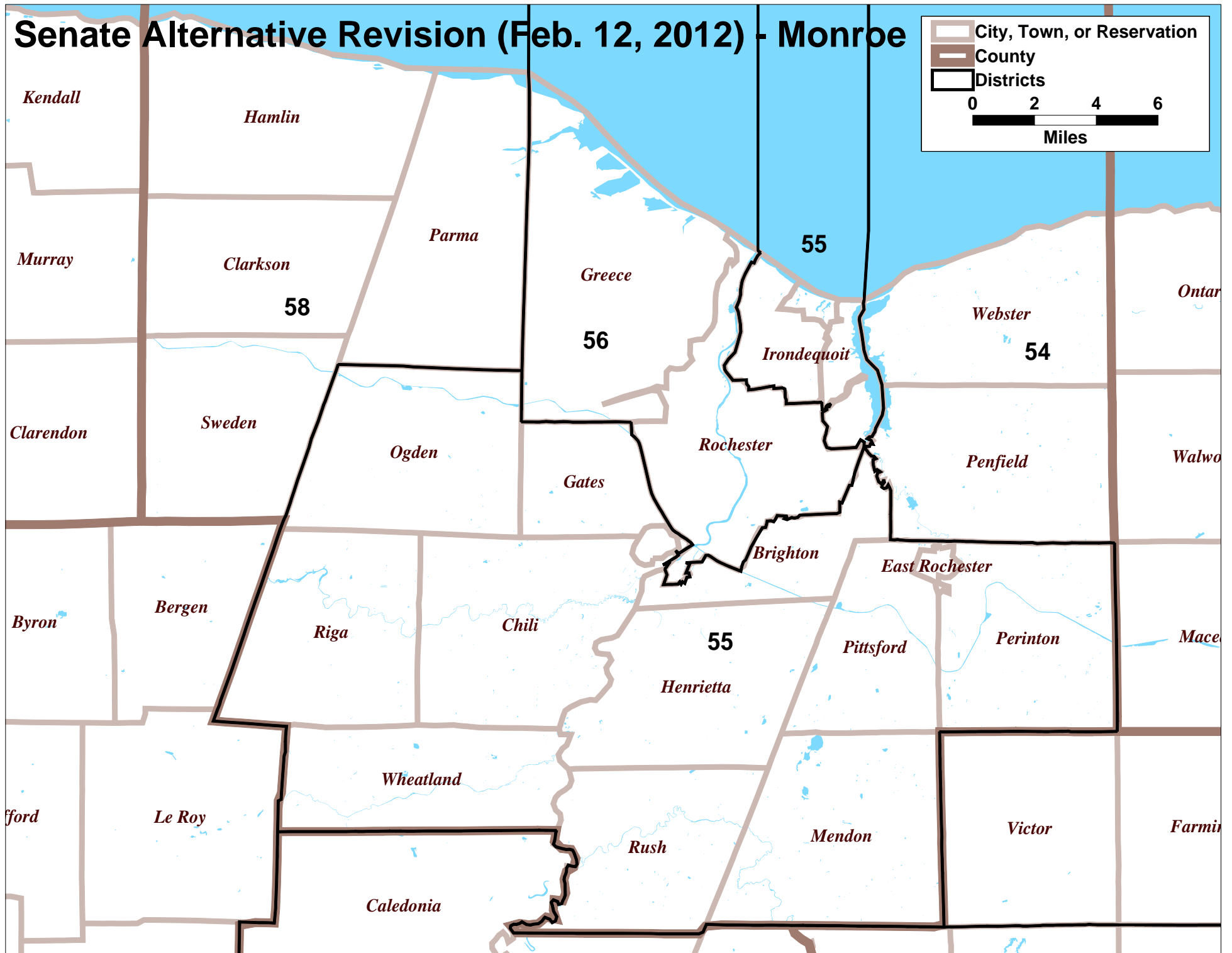
Senate Alternative Revision (Feb. 12, 2012) Onondaga Detail



Senate Alternative Revision (Feb. 12, 2012) - Monroe

City, Town, or Reservation
County
Districts

0 2 4 6
Miles



Senate Alternative Revision (Feb. 12, 2012) Erie and Niagara (part)

City, Town, or Reservation
 County
 Districts

0 2 4 6
 Miles

